



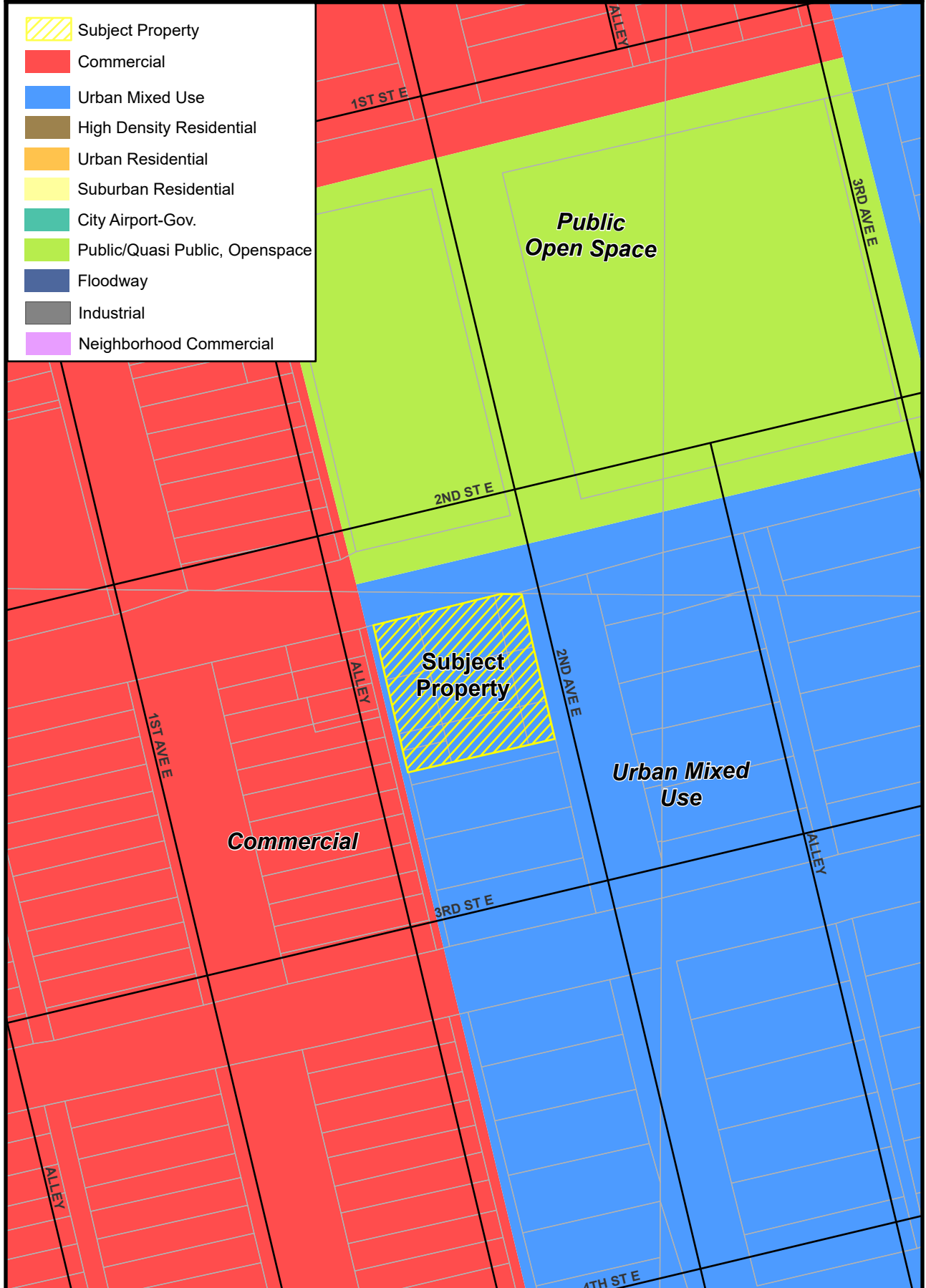




Kalispell Growth Policy Exhibit Lots 1, 2 & 3

-  Subject Property
-  Commercial
-  Urban Mixed Use
-  High Density Residential
-  Urban Residential
-  Suburban Residential
-  City Airport-Gov.
-  Public/Quasi Public, Openspace
-  Floodway
-  Industrial
-  Neighborhood Commercial

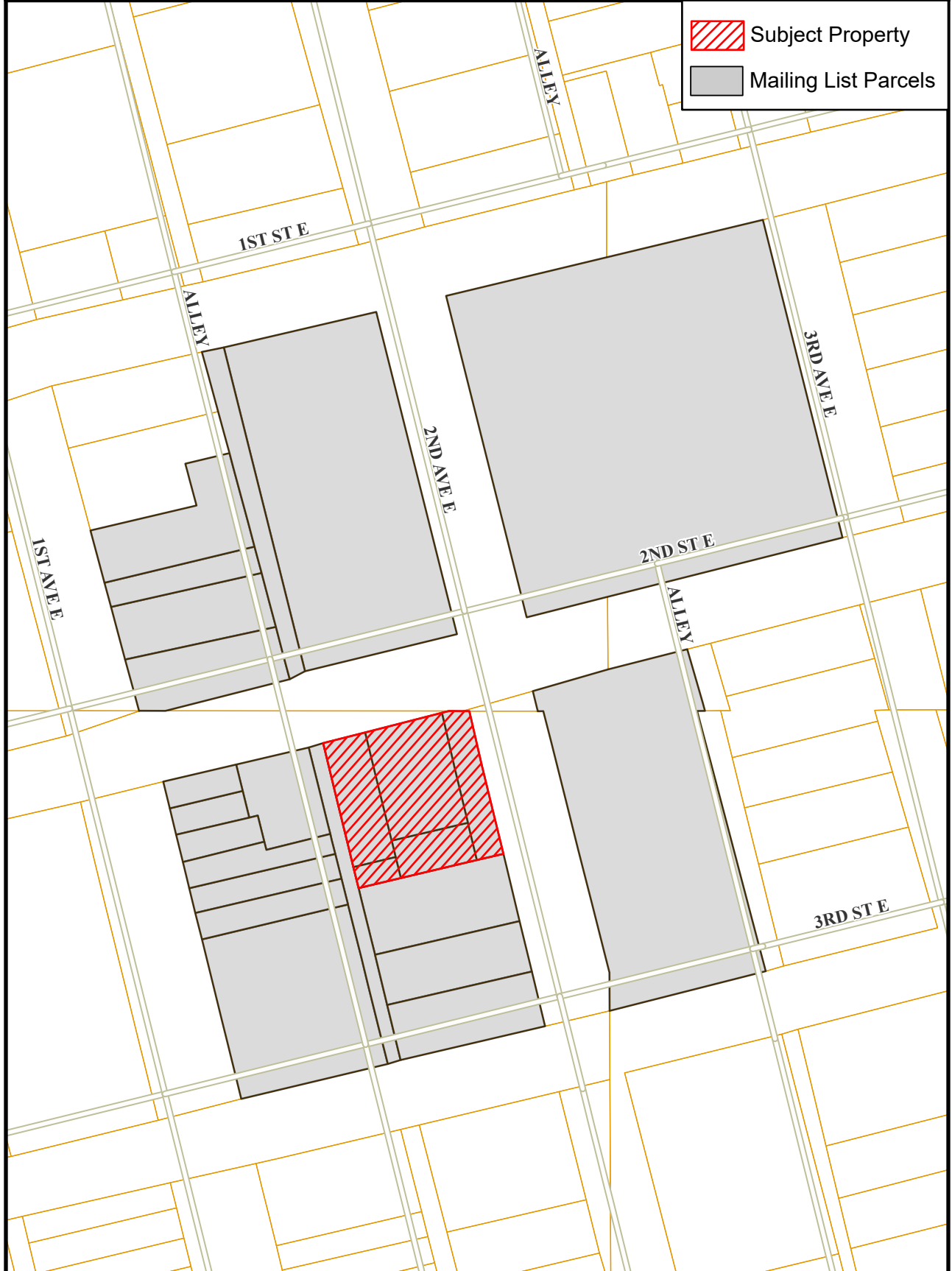




Date 2-28-2022
Mt Cadastral data: 2-10-2022



Kalispell Development Services
0 125 250 Feet

Blue Duck



 Subject Property
 Mailing List Parcels

Date 2-28-2022
Mt Cadastral data: 2-10-2022

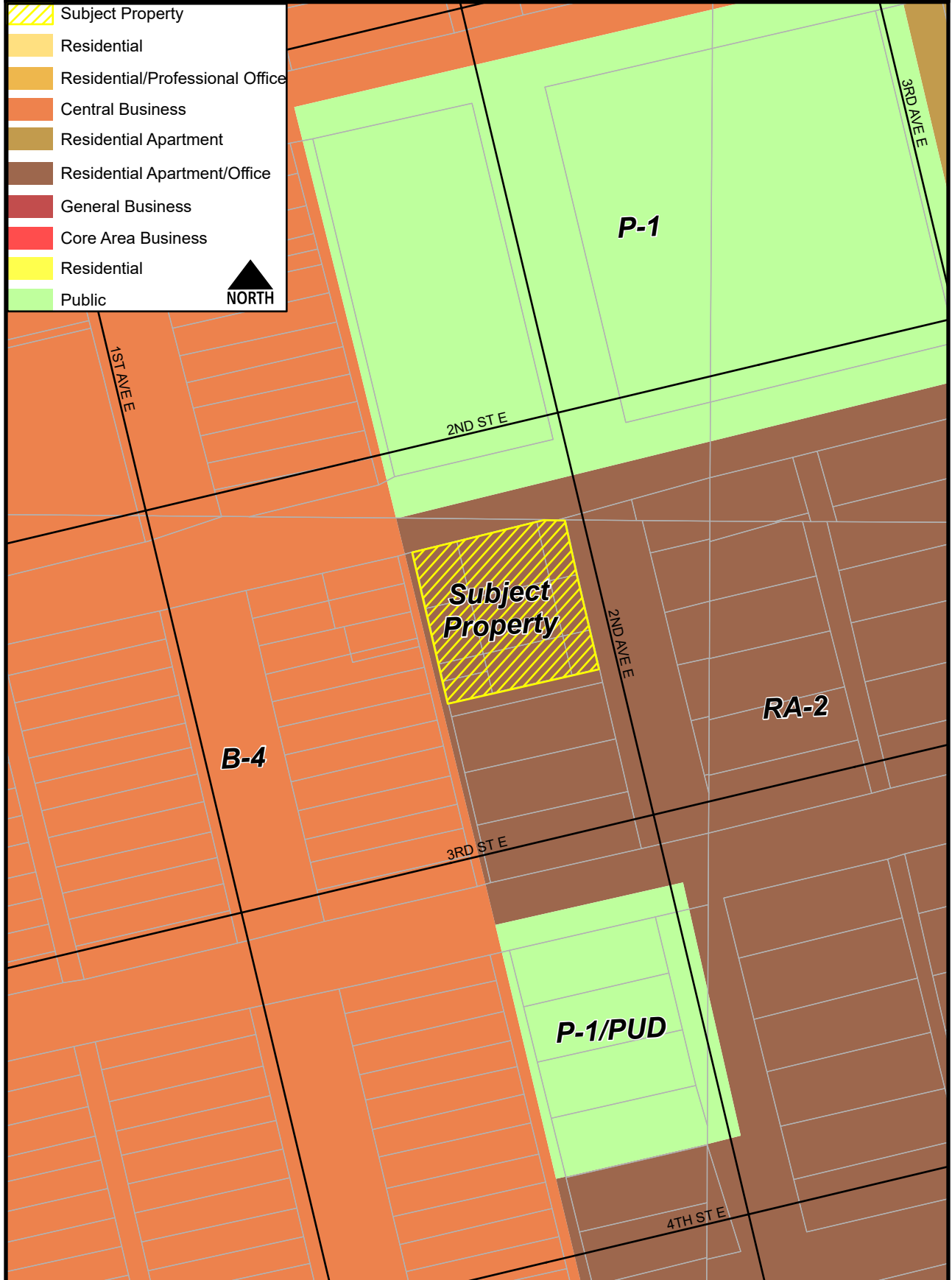


Kalispell Development Services
0 125 250
Feet

Kalispell Zoning Exhibit Lots 1, 2 & 3

	Subject Property
	Residential
	Residential/Professional Office
	Central Business
	Residential Apartment
	Residential Apartment/Office
	General Business
	Core Area Business
	Residential
	Public

 NORTH



Date 2-28-2022
Mt Cadastral data: 2-10-2022



Kalispell Development Services
0 100 200 Feet